



March 09, 2026

**1<sup>st</sup> CONSTRUCTION NOTICE**

**TO: RESIDENTS AND BUSINESSES OF PAUFELD DRIVE**

**RE: 2026 LOCAL STREETS RENEWAL PROGRAM – GREENLEA COVE, JOHNSON AVENUE E AND VARIOUS OTHER LOCATIONS**

---

We are planning road construction on Paufeld Dr (Rothesay St to Karen St) this summer.

**Construction start window: May to October 2026**  
**Duration: Approximately 4-6 weeks, weather permitting**

We will:

- Repair roadway pavement
- Repair and adjust underground infrastructure
- Renew curbs
- New sidewalk to be added on Northside from Rothesay St to Paufeld Park
- Place an asphalt pavement overlay
- Restore approaches and boulevards as required

During construction:

- We will maintain one lane of local access traffic
- There will be no on-street parking
- We will maintain pedestrian access to all properties

Please contact me if you have:

- Accessibility needs
- Access and delivery requirements
- Planned special events
- Underground appurtenances such as sprinkler systems or lighting cables within six metres (20 feet) of the curb
- Questions about the project

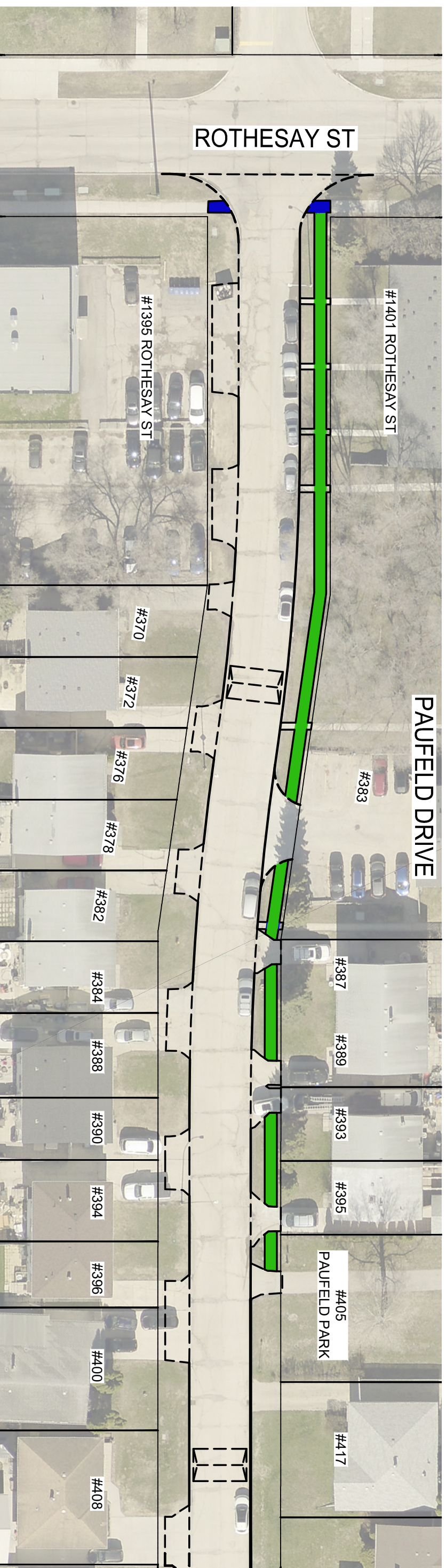
You can reach me at [Richard.Hawkins@wsp.com](mailto:Richard.Hawkins@wsp.com) or 204-259-1566.

We will contact you again two weeks before construction starts.

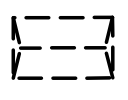
Sincerely,

Richard Hawkins, CET  
WSP Canada Inc

cc J. Browaty, Councillor – North Kildonan Ward  
Naveed Haider, P.Eng – City of Winnipeg, Public Works Department, Engineering Division  
M. Cruz – City of Winnipeg, Public Works Department, Customer Services Division  
[311@winnipeg.ca](mailto:311@winnipeg.ca)



- EXISTING SIDEWALK TO BE RENEWED
- PROPOSED SIDEWALK




PROPOSED SPEED HUMPS

**FOR INFORMATION ONLY**

NOTE:  
 These design documents are prepared solely for the use by the party with whom the design professional has entered into a contract and there are no representations of any kind made by the design professional to any party with whom the design professional has not entered into a contract.

**METRIC**  
 WHOLE NUMBERS INDICATE MILLIMETRES  
 DECIMALIZED NUMBERS INDICATE METRES

	<p><b>2026 PAUFELD DRIVE REHABILITATION</b>                  NEW SIDEWALK                  ROTHESAY STREET TO KAREN STREET</p>	<p>SCALE: 1:500                  DATE: 2026-03-04                  DWG. No.</p>
<p>WSP Canada Inc.                  1600 Buffalo Place                  Winnipeg, MB R3T 6B8                  t: 204.474.2864                  f: 204.474.2864                  www.wsp.com</p>		